




Proposed Park Trails 2014-2019


 Hudson Schools


Proposed Path Year

-  2014
-  2015
-  2016
-  2017
-  2018
-  2019

 Priority 1 Proposed Trails


 Existing Walkways


 Existing Park Trails

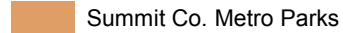
 Metro Parks Trails

 Proposed Metro Parks Trails

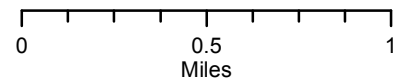
 Existing Roads

 City Limits

 Parks

 Summit Co. Metro Parks

Map Revised: 9-30-2014



DISCLAIMER:

All data on this map were created for the City of Hudson to assist City Departments in management and planning activities. The suitability of this map for any other use is not guaranteed and the user assumes all risk for such uses. The City of Hudson, Ohio, assumes no legal responsibility for the information on this map. Users noting errors or omissions are encouraged to contact the City of Hudson Geographic Information Services at 330-342-9541.

