






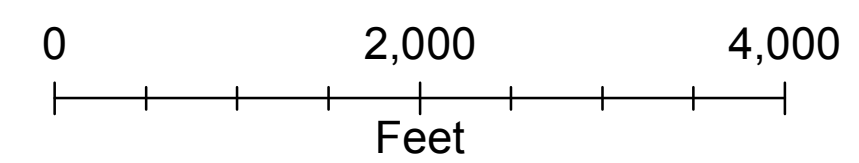
- | | |
|--|---|
|  Storm Lines |  Pavement |
|  Rivers & Streams |  Buildings |
|  Lakes & Ponds | |



Storm Water System

City of Hudson, Ohio

Map Compiled June 2013



* 119.3 Miles of Storm Lines within Hudson

Map created by the City of Hudson GIS Department