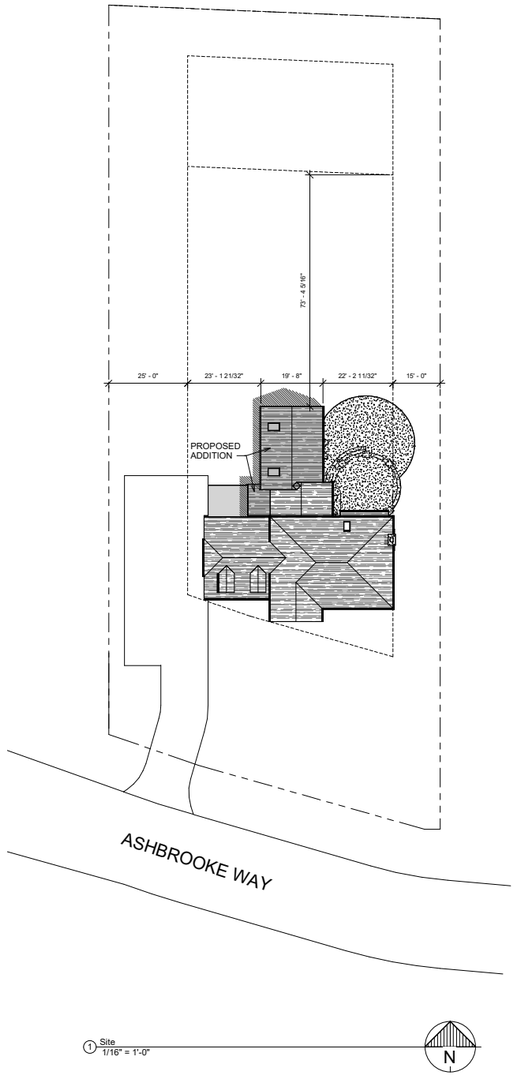

1 Site
1/16" = 1'-0"

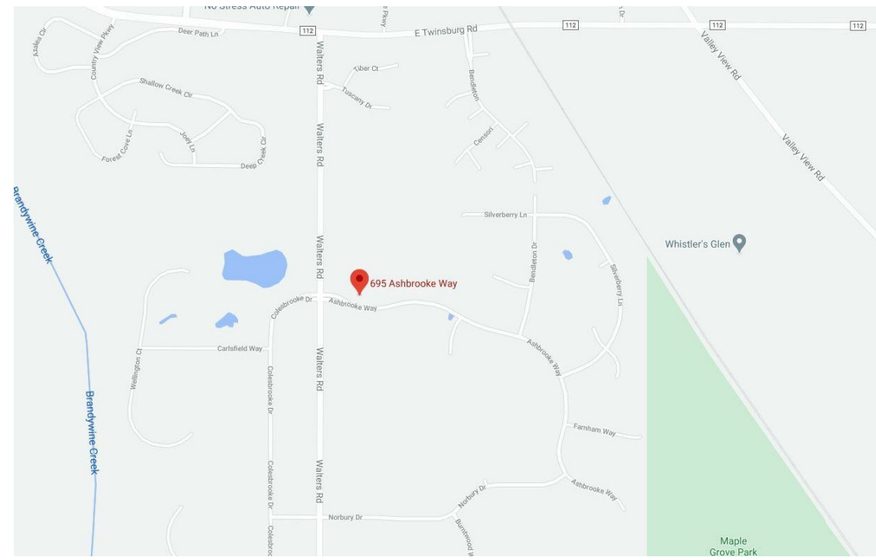

Location Plan N.T.S.

LIST of DRAWINGS

S-1.00 Site Plan, Location Plan, Index of Drawings
A-1.00 Architectural Plans
A-1.01 Elevations
A-1.02 Existing Photographic Images

DAVID M. GROSS ARCHITECT
24600 HAZELMERE
BEACHWOOD, OHIO 44122
216-835-4070
dmg144@gmail.com

KIM AND BILL MILLER HOME ADDITION

695 ASHBROOKE WAY
HUDSON, OHIO 44236

PARCEL # 3006867

No.	Description	Date

SITE PLAN
LOCATION PLAN

Project Number	2020.1102
Date	11-16-20
Drawn By	DMG
Checked By	RH

S1.00

Scale	1/16" = 1'-0"

11/15/2020 7:34:29 PM

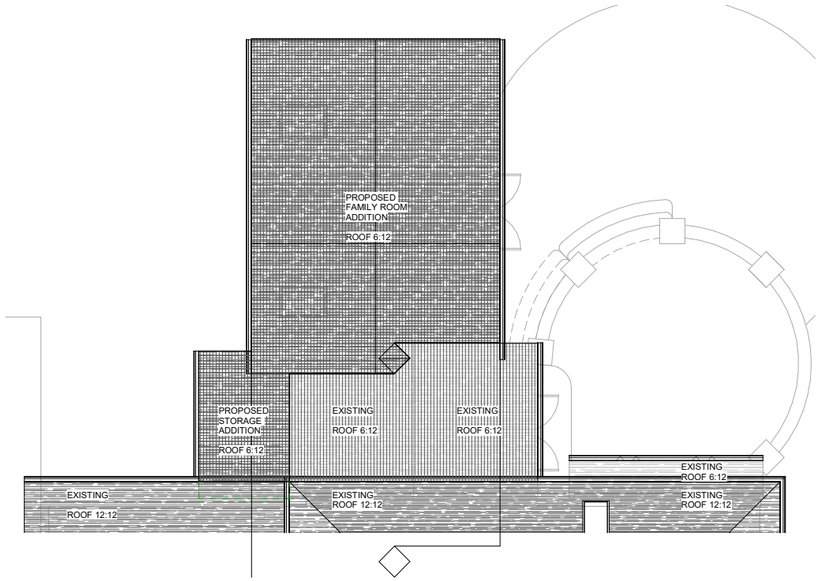

5 Roof
1/4" = 1'-0"

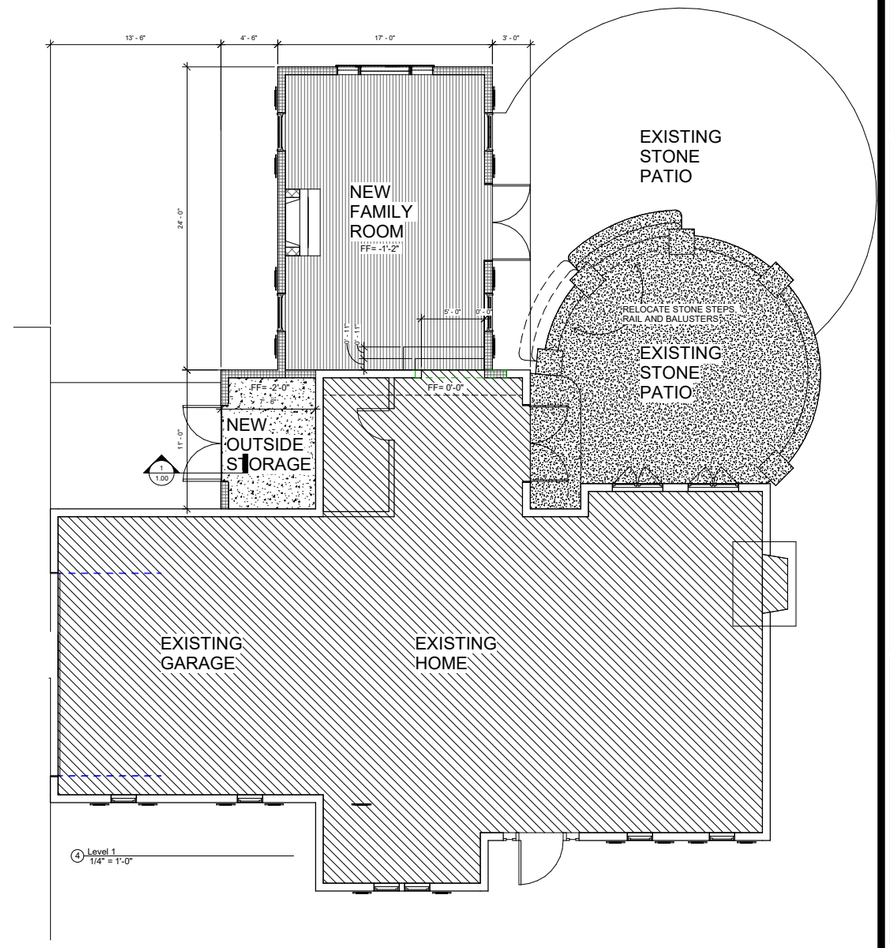

4 Level 1
1/4" = 1'-0"

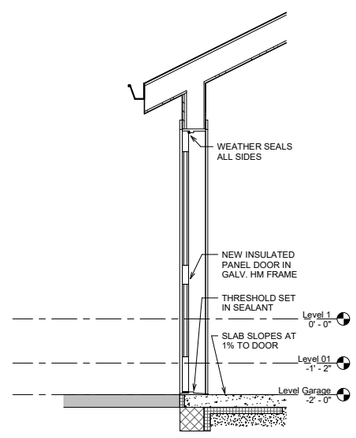

1 Section 1
3/4" = 1'-0"

DAVID M. GROSS ARCHITECT
24600 HAZELMERE
BEACHWOOD, OHIO 44122
216-835-4070
dmg144@gmail.com

KIM AND BILL MILLER HOME ADDITION

695 ASHBROOKE WAY
HUDSON, OHIO 44236

PARCEL # 3006867

No.	Description	Date

ADDITION PLANS

Project Number	2020.1102
Date	11-16-20
Drawn By	DMG
Checked By	RH

1.00

Scale	As indicated

1/11/5/2020 7:34:08 PM

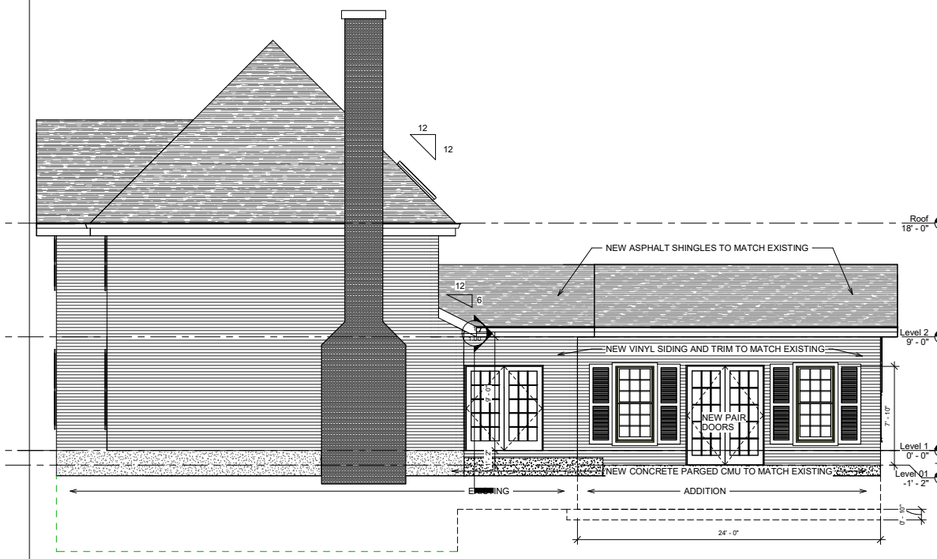

1 East
1/4" = 1'-0"

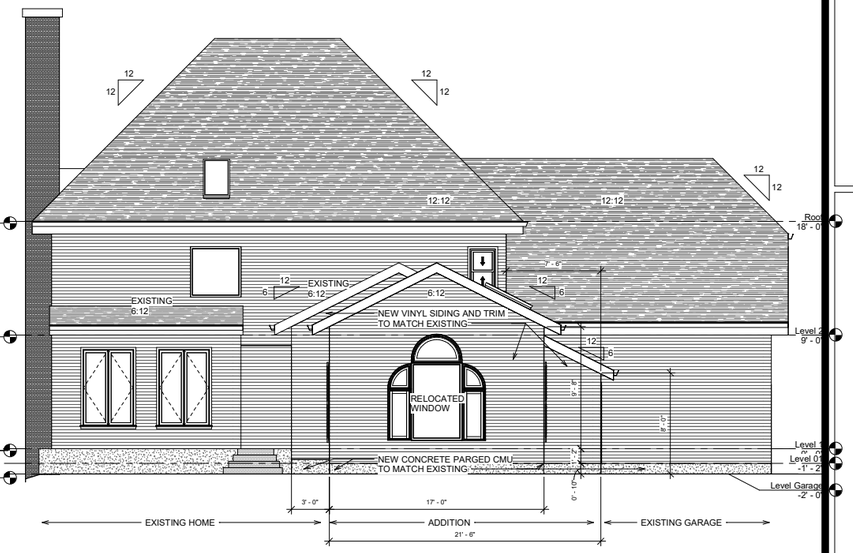

2 North
1/4" = 1'-0"

NO WORK PROPOSED FOR THIS ELEVATION

4 South
1/4" = 1'-0"

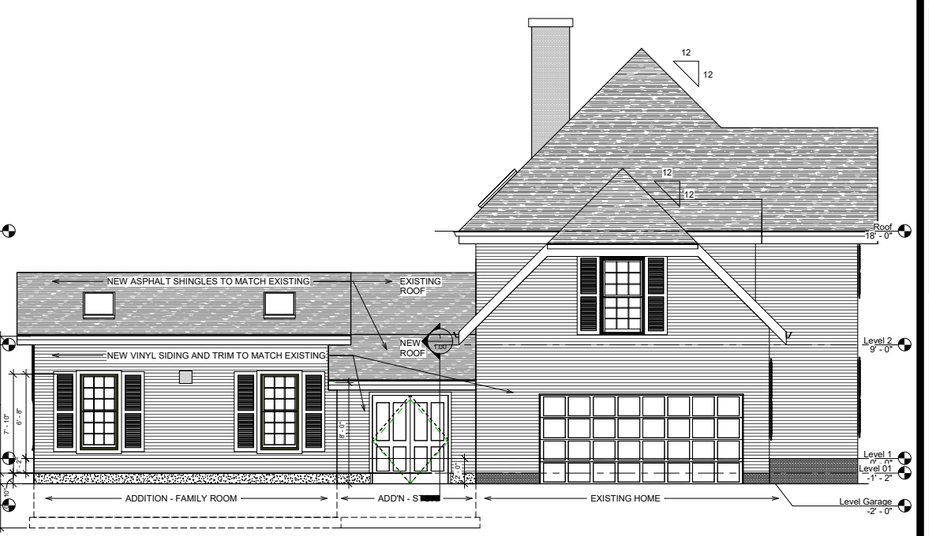

3 West
1/4" = 1'-0"

DAVID M. GROSS ARCHITECT

24600 HAZELMERE
BEACHWOOD, OHIO 44122
216-835-4070
dmg144@gmail.com

KIM AND BILL MILLER HOME ADDITION

695 ASHBROOKE WAY
HUDSON, OHIO 44236

PARCEL # 3006867

No.	Description	Date

ELEVATIONS

Project Number	2020.1102
Date	11-16-20
Drawn By	DMG
Checked By	RH

A1.01

Scale 1/4" = 1'-0"

11/15/2020 7:34:18 PM

East Elevation

North Elevation

South Elevation

West Elevation

DAVID M. GROSS ARCHITECT

24600 HAZELMERE
BEACHWOOD, OHIO 44122
216-835-4070
dmg144@gmail.com

KIM AND BILL MILLER HOME ADDITION

695 ASHBROOKE WAY
HUDSON, OHIO 44236

PARCEL # 3006867

No.	Description	Date

PHOTOGRAPHS

Project Number	2020.1102
Date	11-10-20
Drawn By	DMG
Checked By	RH

A1.02

Scale N.T.S.

11/9/2020 9:11:43 PM