





Legend


— Railroads


 District 6 & 8 greater than 500 feet from arterial street


 District 6 & 8 within 500 feet from arterial street

 Lakes & Ponds


 Historic District


 Rivers & Streams


 Parcels


 Hudson Boundary


Districts


 1-Suburban Residential Nbhd.


 2-Rural Residential Conservation


 3-Outer Village Residential Nbhd.


 4-Historic Residential Nbhd.


 5-Village Core District


 6-Western Hudson Gateway


 7-Outer Village Commercial Corridor

 District 7 Office Overlay

 8-Industrial/Business Park

 District 8 HB Senior Housing Overlay

 9-Darrowville Commercial Corridor

 10-Ravenna Road Corridor

OHIO
HUDSON

City of Hudson, Ohio
Department of Community Development
GIS Division
Map Compiled: October 2021