


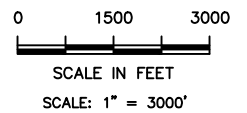
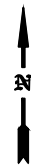


LEGEND:

-  EX. ROADWAY
-  EX. WATERLINE
-  PROP. WATERLINE

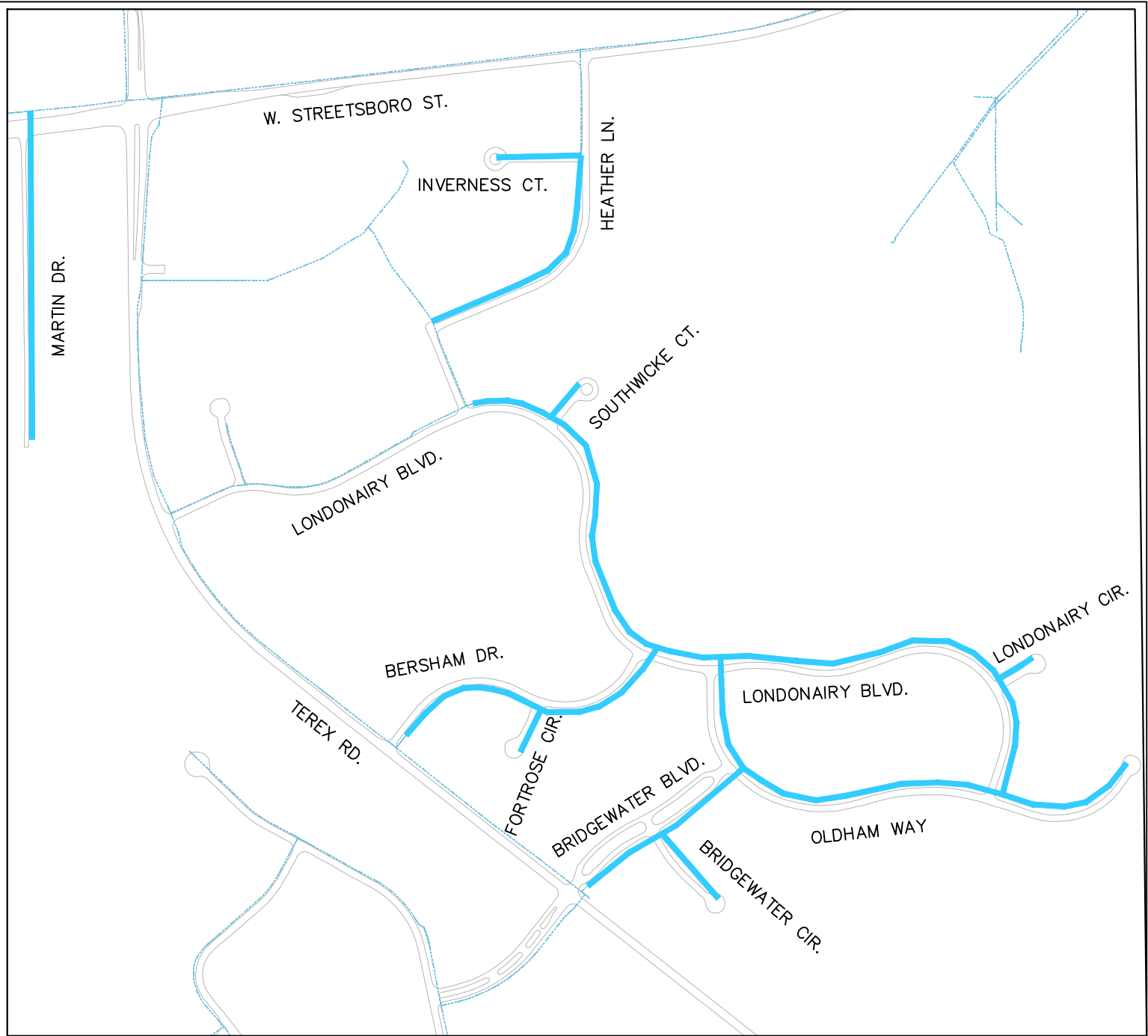


1140 Terex Road,
Hudson, Ohio 44236
(330) 342-1770




HUDSON WATER SYSTEM EXPANSION

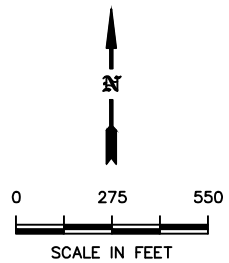
OVERALL MAP

Drawn: JVG	Checked: NW	Date: 1/18/22
Scale: 1" = 3000'		Drawing No: OVERALL MAP



LEGEND:

-  EX. ROADWAY
-  EX. WATERLINE
-  PROP. WATERLINE

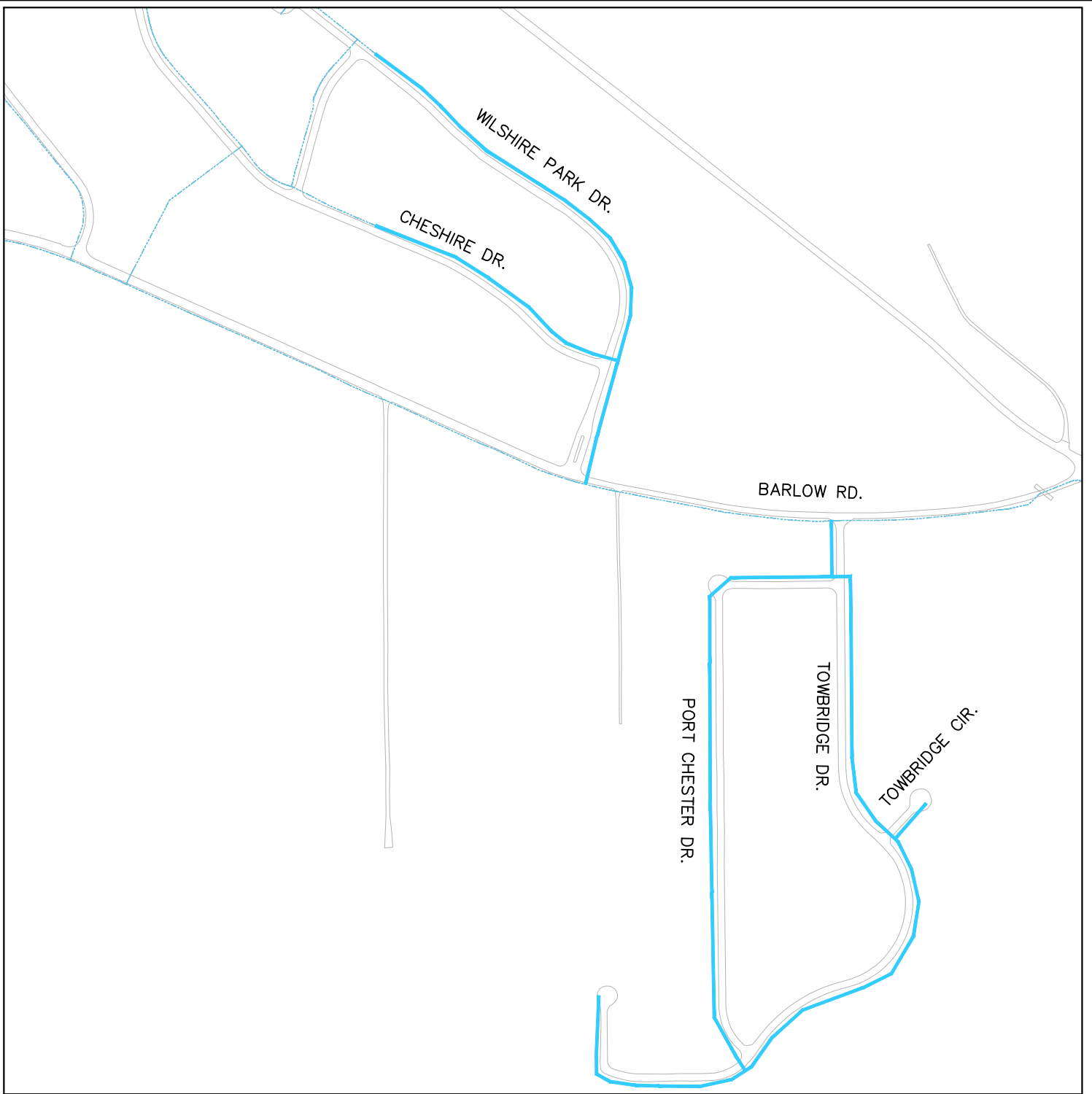


1140 Terex Road,
Hudson, Ohio 44236
(330) 342-1770




HUDSON WATER SYSTEM EXPANSION

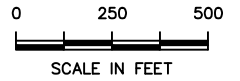
MAP 1

Drawn: JVG	Checked: NW	Date: 1/18/22
Scale: 1" = 550'		Drawing No: MAP 1



LEGEND:

-  EX. ROADWAY
-  EX. WATERLINE
-  PROP. WATERLINE

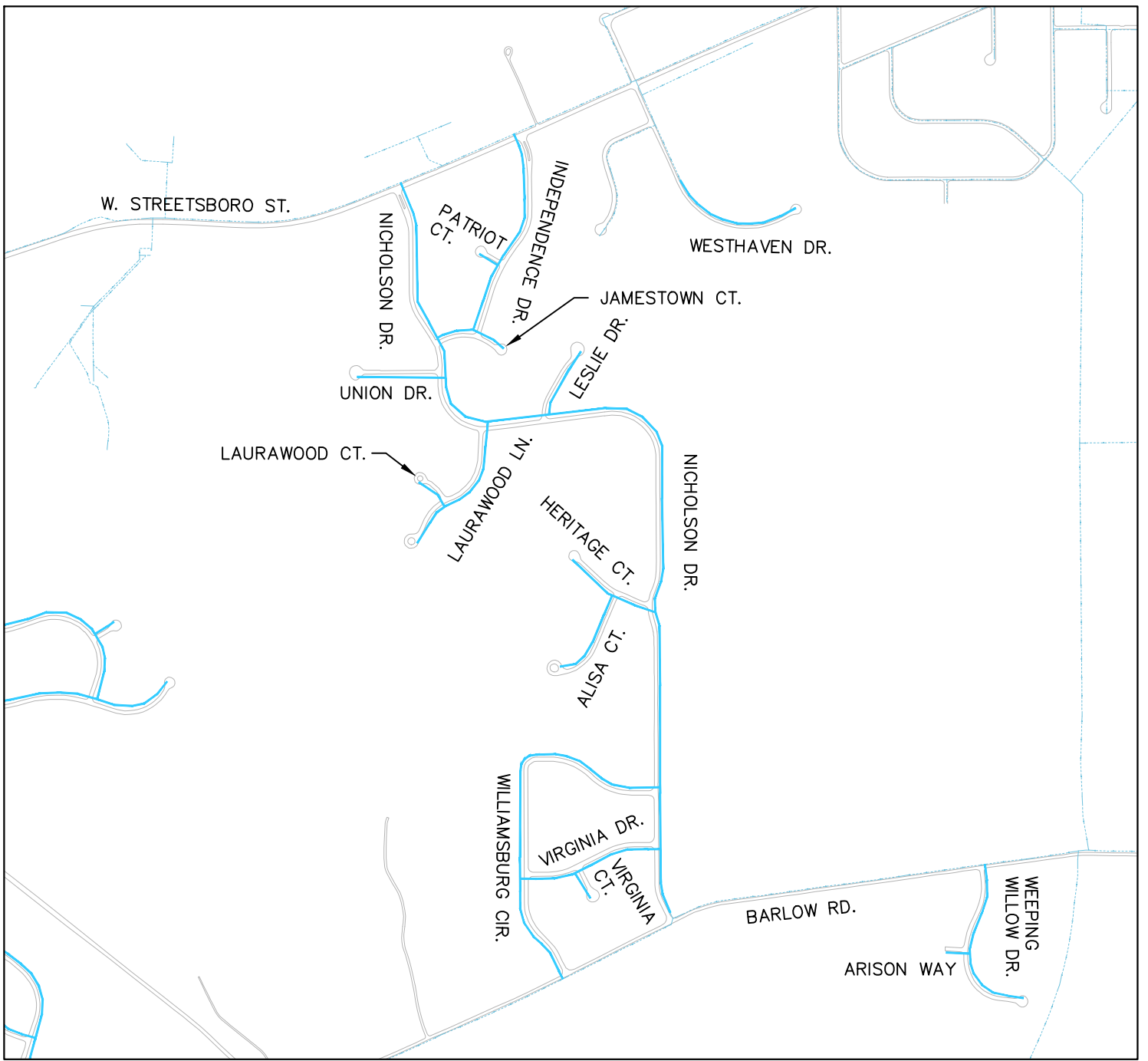


1140 Terex Road,
Hudson, Ohio 44236
(330) 342-1770




HUDSON WATER SYSTEM EXPANSION

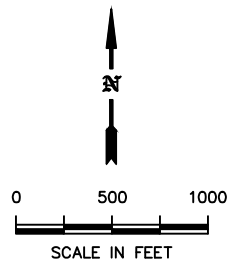
MAP 2

Drawn: JVG	Checked: NW	Date: 1/18/22
Scale: 1" = 500'		Drawing No: MAP 2



LEGEND:

-  EX. ROADWAY
-  EX. WATERLINE
-  PROP. WATERLINE

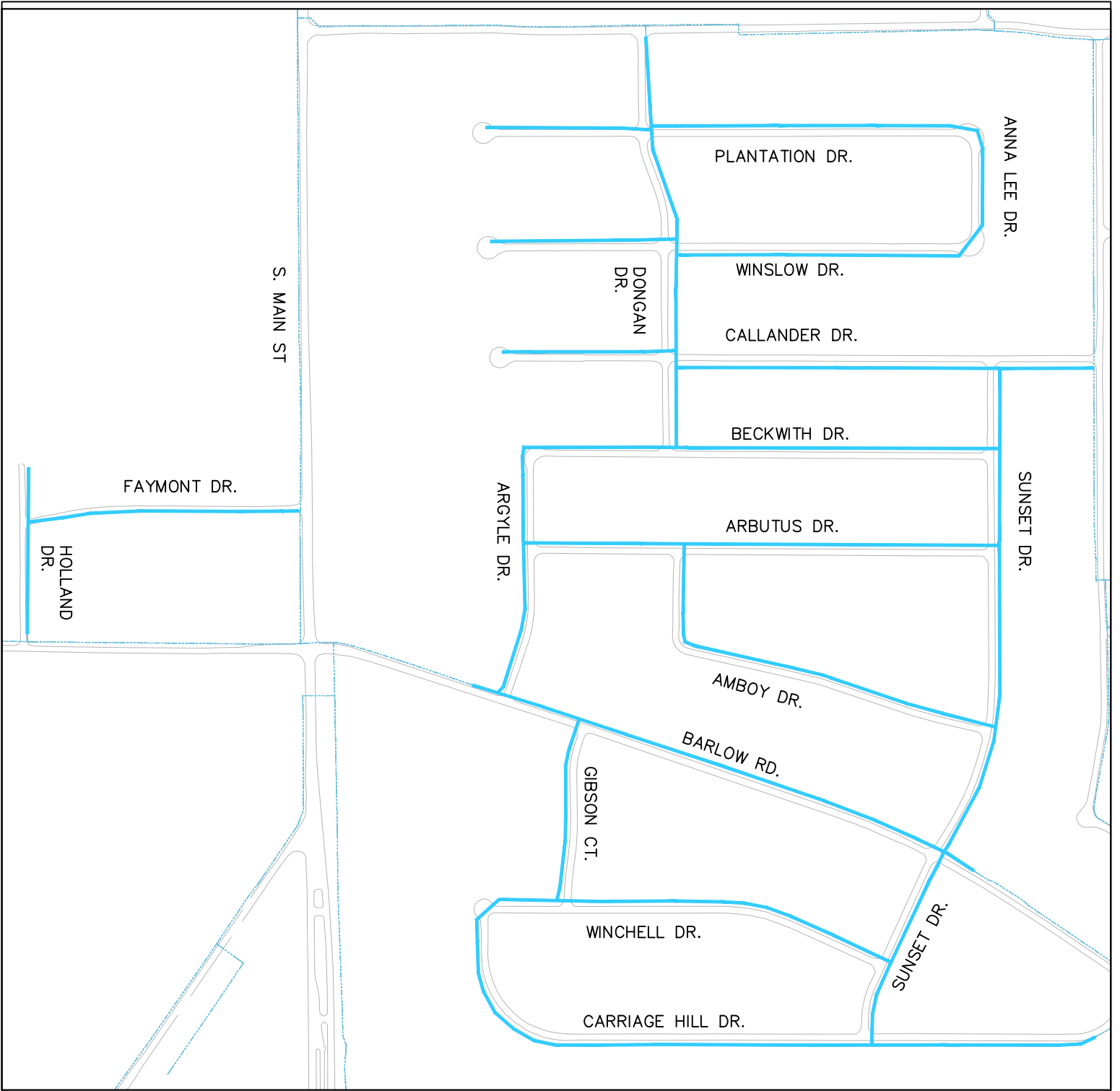


1140 Terex Road,
Hudson, Ohio 44236
(330) 342-1770




HUDSON WATER SYSTEM EXPANSION

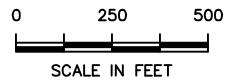
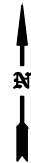
MAP 3

Drawn: JVG	Checked: NW	Date: 01/18/22
Scale: 1" = 1000'		Drawing No: MAP 3



LEGEND:

-  EX. ROADWAY
-  EX. WATERLINE
-  PROP. WATERLINE

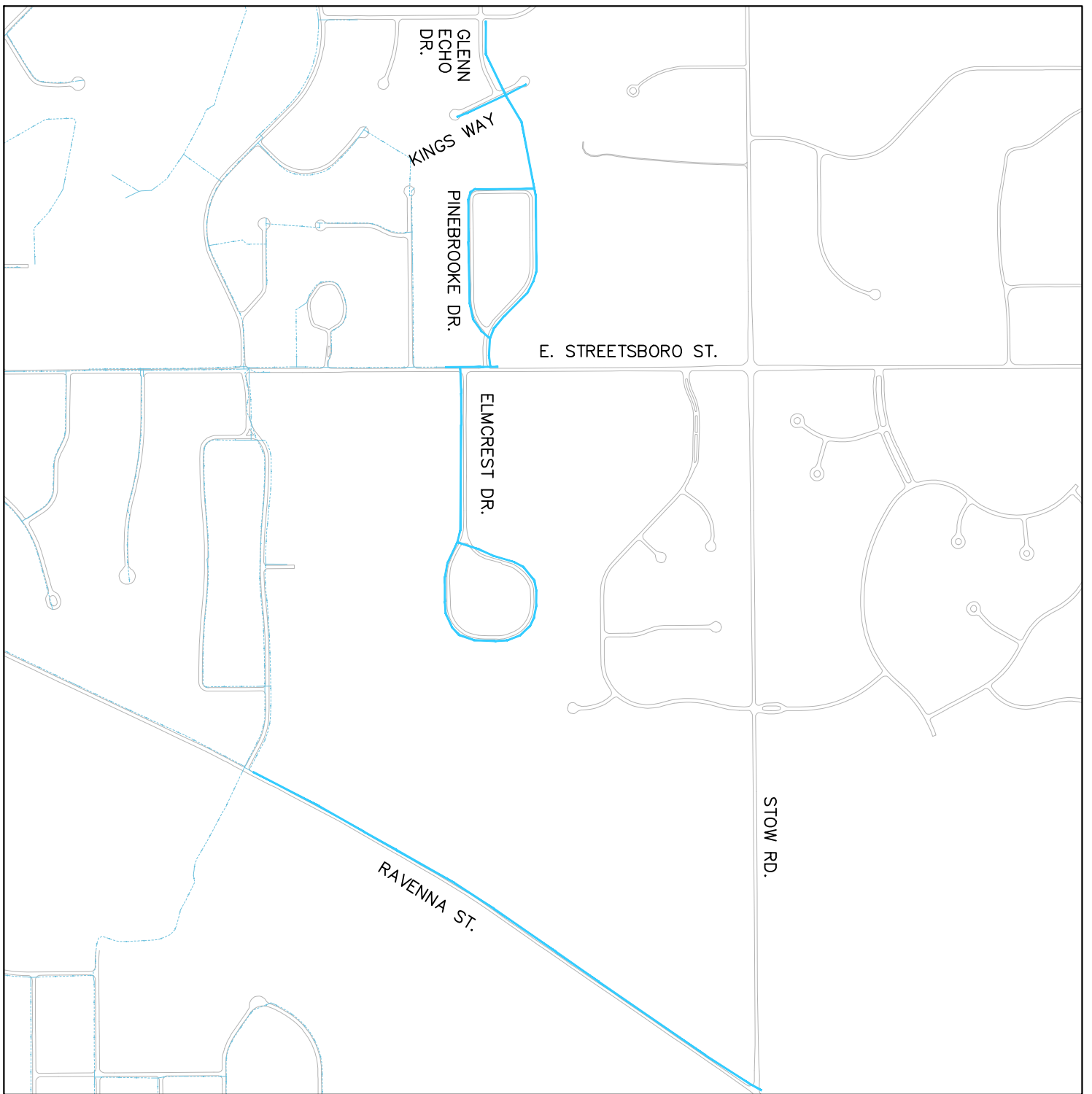


1140 Terex Road,
Hudson, Ohio 44236
(330) 342-1770




HUDSON WATER SYSTEM EXPANSION

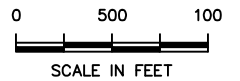
MAP 4

Drawn: JVG	Checked: NW	Date: 1/18/22
Scale: 1" = 500'		Drawing No: MAP 4



LEGEND:

-  EX. ROADWAY
-  EX. WATERLINE
-  PROP. WATERLINE



1140 Terex Road,
Hudson, Ohio 44236
(330) 342-1770

HUDSON WATER SYSTEM EXPANSION

MAP 5

Drawn: JVG	Checked: NW	Date: 01/18/22
Scale: 1" = 750'		Drawing No: MAP 5