




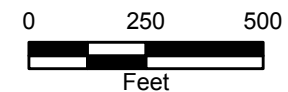




Aerial

-  Project Boundary - 55.41 Acres
-  Summit Parcels
-  River/Stream
-  County & Township Roads



Western Reserve
Land Conservancy
land • people • community

State of Ohio GISSC