











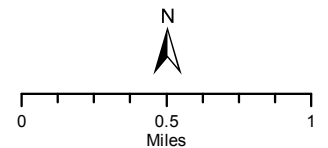


Sidewalks & Proposed Trails DRAFT

-  Hudson Schools
-  Proposed Trails
-  Proposed Sidewalks
-  Sidewalks
-  Tentative Metro Parks Partner Trails
-  Neighborhood/ No. of Households
-  Metroparks Bike Path
-  Park Trails
-  Roads
-  Parks
-  Summit Co. Metro Parks
-  YDC Property

* Note: Bike Lanes on roadway not shown

Map Revised: 7-5-2013



DISCLAIMER:
All data on this map were created for the City of Hudson to assist City Departments in management and planning activities. The suitability of this map for any other use is not guaranteed and the user assumes all risk for such uses. The City of Hudson, Ohio, assumes no legal responsibility for the information on this map. Users noting errors or omissions are encouraged to contact the City of Hudson Geographic Information Services at 330-342-9541.

