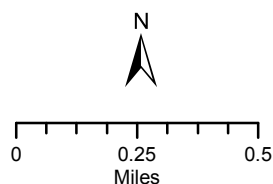
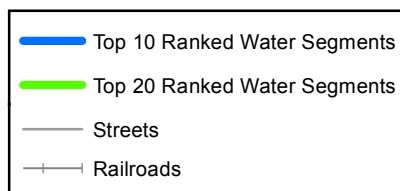
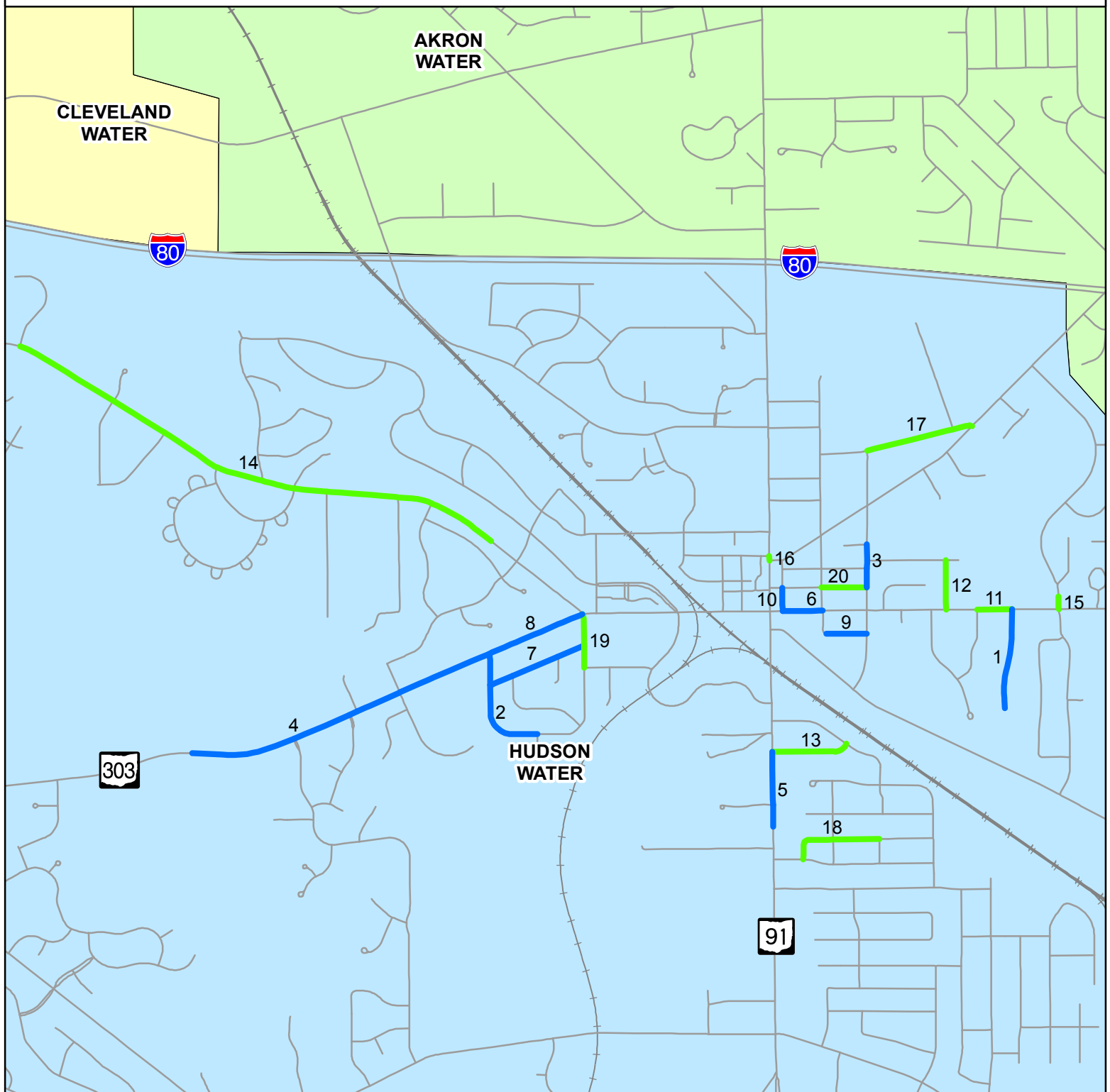


# 2015 Top 20 Ranked Water Segments



OHIO  
**HUDSON**

#### DISCLAIMER:

All data on this map were created for the City of Hudson to assist City Departments in management and planning activities. The suitability of this map for any other use is not guaranteed and the user assumes all risk for such uses. The City of Hudson, Ohio, assumes no legal responsibility for the information on this map. Users noting errors or omissions are encouraged to contact the City of Hudson Geographic Information Services at 330-342-9541.

Map Compiled: July 2015