







Proposed Historic District Expansion and Alignment of the Local District with the National Register District

Current Boundaries






-  Current boundary of the National Register Historic District
-  Current boundary of the locally designated Historic District and individually designated local landmarks

Proposed Boundaries

-  Proposed joint boundary for the local and National Register Historic District
-  Properties located in the proposed Historic District expansion areas
-  Properties proposed to be removed from the Local Historic District and National Register to address minor inconsistencies at the current district edges where historic buildings do not exist
-  Parcels

Buildings

Year Built

-  1700 - 1925
-  1926 - 1940
-  1941 - 1950
-  1951 - 1957
-  1958 - 2017



0 300 600 Feet
1 inch = 600 feet



DISCLAIMER:

All data on this map were created for the City of Hudson to assist City Departments in management and planning activities. The suitability of this map for any other use is not guaranteed and the user assumes all risk for such uses. The City of Hudson, Ohio, assumes no legal responsibility for the information on this map. Users noting errors or omissions are encouraged to contact the City of Hudson Geographic Information Services at 330-342-8329.

Map Compiled: May 30, 2017