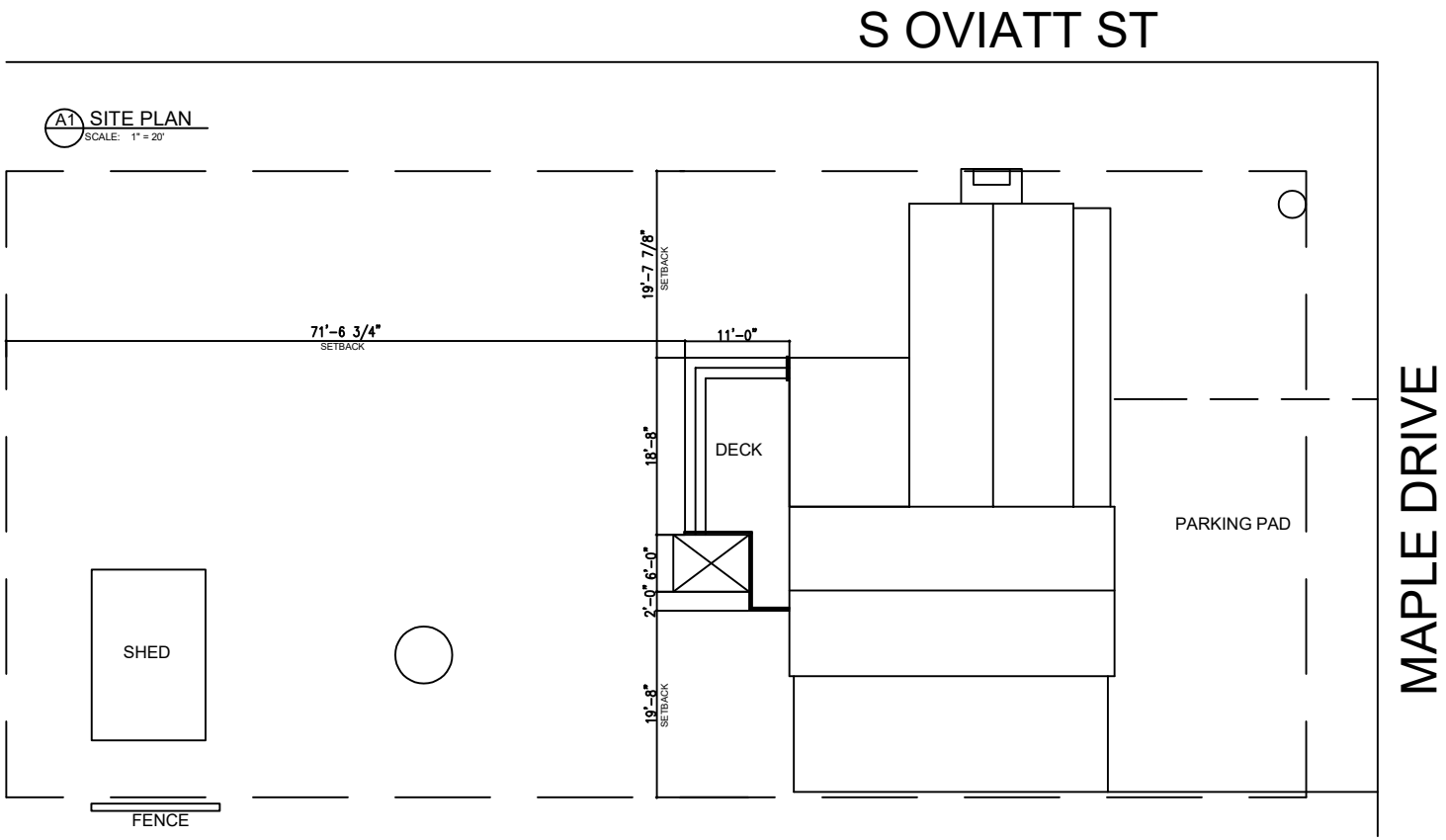

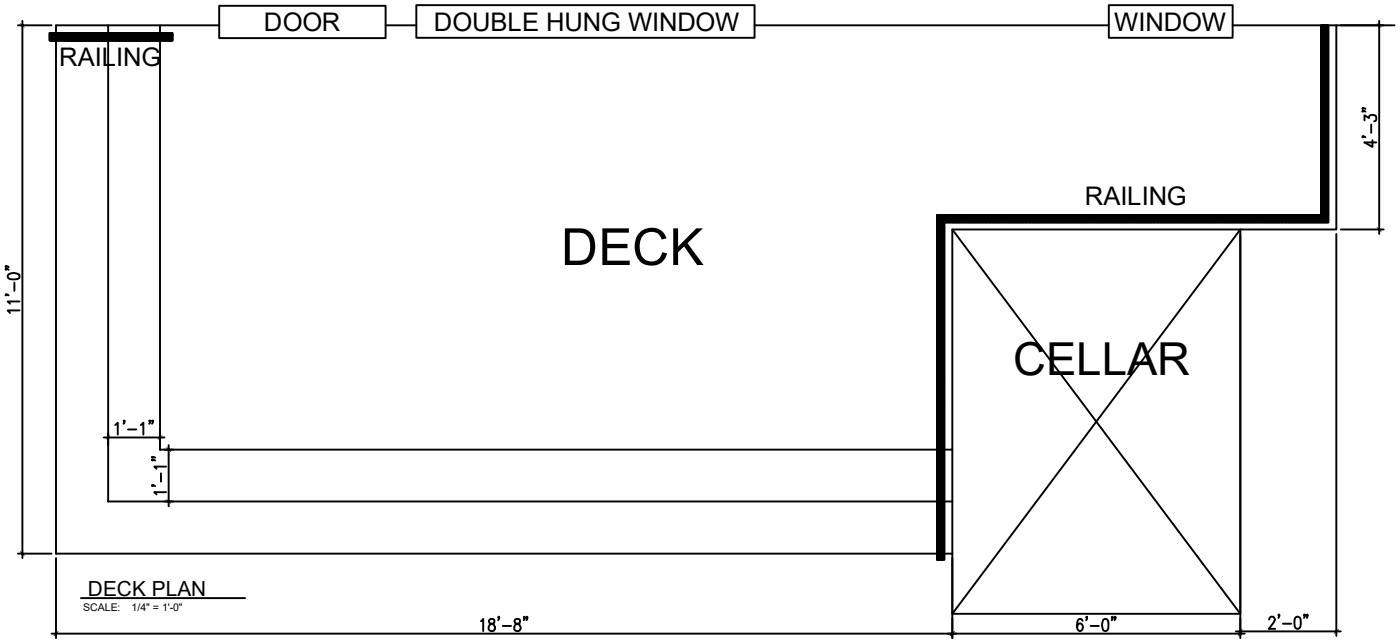

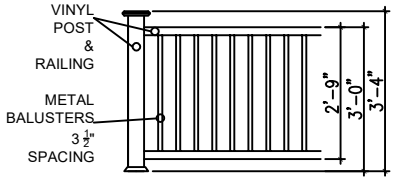

RAILING DETAIL
SCALE: 1/4" = 1'-0"

93 MAPLE DRIVE, Hudson OH

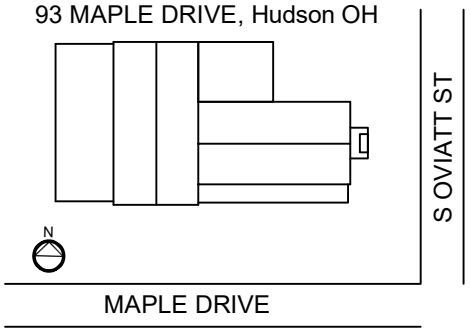

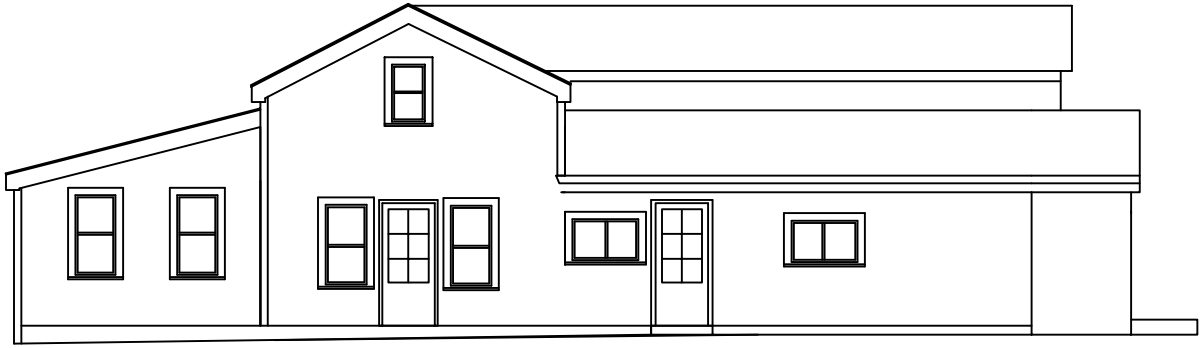

A1 SOUTH ELEVATION
SCALE: 1/8" = 1'-0"

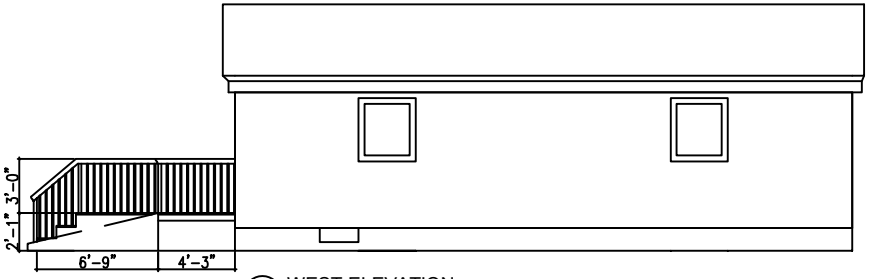

A1 WEST ELEVATION
SCALE: 1/8" = 1'-0"

A1 EAST ELEVATION
SCALE: 1/8" = 1'-0"

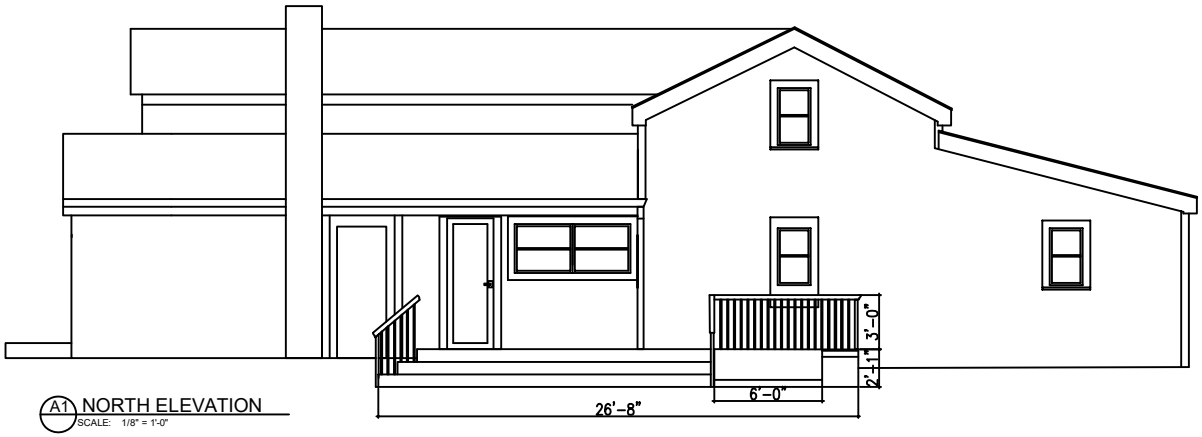

A1 NORTH ELEVATION
SCALE: 1/8" = 1'-0"

Tarry Goldberg | PHOTOGRI

Network:Nov 7, 2025 at 10:40:38 AM EST
Local:Nov 7, 2025 at 10:40:38 AM EST
N 41° 14' 20.371", W 81° 26' 7.020"
93 Maple Dr
Hudson, OH 44236
United States
93

Network:Nov 7, 2025 at 10:41:19 AM EST
Local:Nov 7, 2025 at 10:41:19 AM EST
N 41° 14' 20.501", W 81° 26' 7.931"
93 Maple Dr
Hudson OH 44236
United States

Network Nov 7, 2025 at 10:42:19 AM EST
Local Nov 7, 2025 at 10:42:19 AM EST
N 41° 14' 20.885", W 81° 26' 5.892"
13 S Oviatt St
Hudson OH 44236
United States

Network:Nov 7, 2025 at 10:42:49 AM EST
Local:Nov 7, 2025 at 10:42:49 AM EST
N 41° 14' 21.611", W 81° 26' 6.248"
1–15 S Oviatt St
Hudson OH 44236
United States