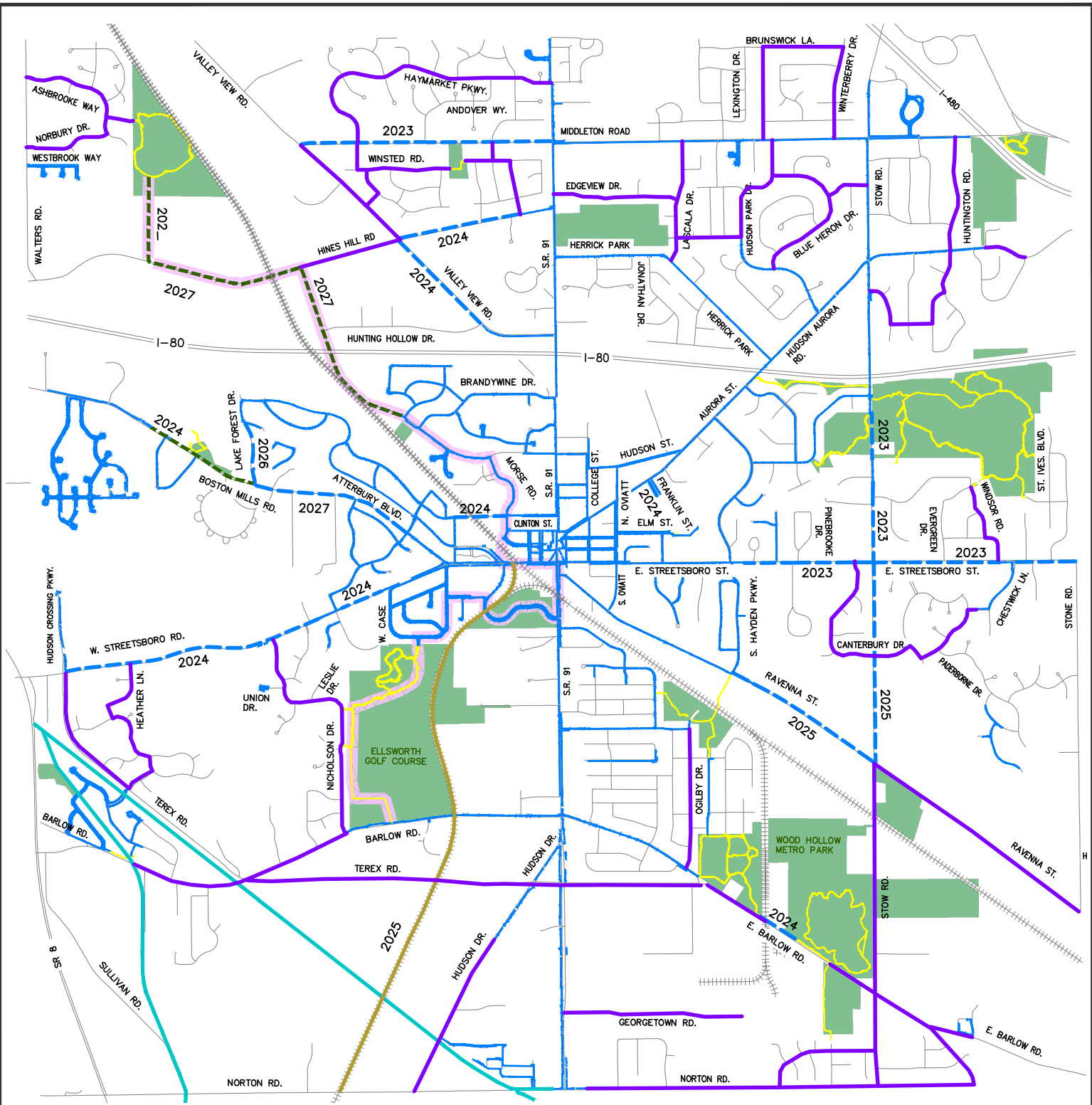











S:\INTERNS\JOEL\SIDEWALKSIDEWALK AND TRAIL MASTER PLAN.DWG - 12/6/2023 10:59:19 AM



LEGEND

-  PRIORITY CONNECTIONS (TO BE COMPLETED 2021-2025 PLAN)
-  PRIORITY TRAILS
-  FUTURE RAILS TO TRAILS

-  POTENTIAL CONNECTIONS FOR FUTURE STUDY
-  EXISTING SIDEWALK
-  EXISTING TRAILS
-  EXISTING BIKE N HIKE

-  PARKS
-  VETERANS TRAIL

DRAFT



1140 Terex Road
Hudson, Ohio 44236
(330) 342-1770



0 1750 3500
SCALE IN FEET
SCALE: 1" = 3500'

CITY OF HUDSON
SIDEWALK & TRAIL MASTER PLAN UPDATE

DECEMBER, 2023