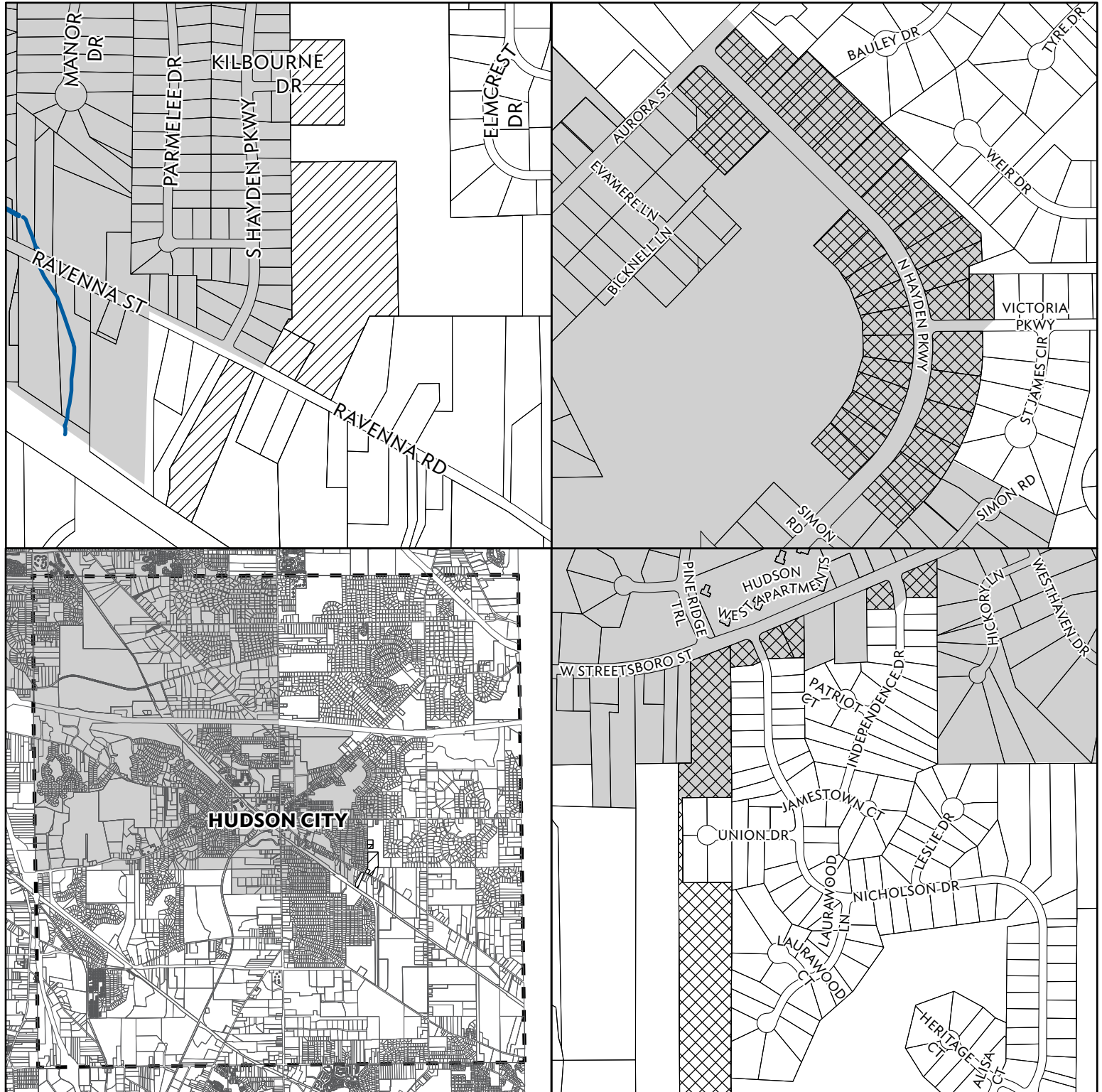


Exhibit 1

Resolution # _____

NEORSR/City of Hudson RSMP Service Agreement



Coordinate System: Ohio State Plane North
 Datum: NAD 1983
 Projection: Lambert Conformal Conic
 Sources: NEORSR GIS; Summit County






1:9,000



Created: February 2025

This map was compiled by the Northeast Ohio Regional Sewer District ("District") which makes every effort to produce and publish the most current and accurate information possible. This data was created and compiled to serve the District for planning and analysis purposes. The District makes no warranties, expressed or implied, with respect to the accuracy of this map and its use for any specific purpose. The District and its employees expressly disclaim any liability that may result from the use of this map. For more information, please contact: GIS Services, 3900 Euclid Avenue, Cleveland, Ohio 44115 (216-881-6600).

Legend

- | | | | |
|---|--|---|--|
|  | Area to be Removed from NEORSR Sanitary and Stormwater Service Areas |  | Existing NEORSR Sanitary and Stormwater Service Area |
|  | Area to be Added to NEORSR Sanitary and Stormwater Service Areas |  | Municipal Boundary and District Territory |
| | |  | Summit County Parcel |